

**LEGEND**







-  Application Site
-  Local Planning Authority boundary
-  Distance from Site (km)
-  Contours (height in m)
-  Surface water
-  Woodland
-  Pylons and overhead lines
-  Solar Farm
-  Public Right of Way
-  Traffic-free cycle route
  
- Designations**
-  Scheduled Monument (within 1km)
-  Listed Buildings (within 1km)
-  Site of Special Scientific Interest
  
- Local Planning Policies**
-  Green Belt (Cheshire West and Chester Council)
-  Green Wedge (Flintshire County Council)



Figure Number:  
**Figure 2**

Client:  
**EMCOR UK**

Project:  
**DECA Sealand - Solar PV Scheme  
 Landscape and Visual Appraisal**

Title:  
**Landscape Context**

Date: January 2026      Produced by: SB/SC  
 Scale: 1:1250@A3      Checked by: SB  
 Rev:

Notes:  
 © This plan is the copyright of Ground Control Ltd and cannot be reproduced in any form without the express consent of the company.

Ground Control Ltd, Kingfisher House,  
 Radford Way, Billericay, Essex, CM12 0EQ

Contains: OS data © Crown copyright and database rights 2025. Ordnance Survey AC0000808122; © Environment Agency copyright and/or database right 2022. All rights reserved; information from DataMapWales; public sector information licensed under the terms of the Open Government Licence v3.0.